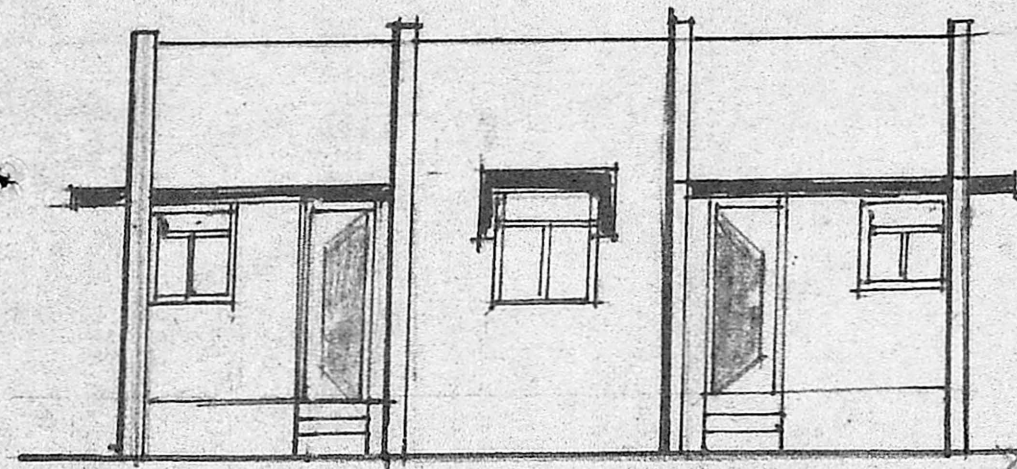
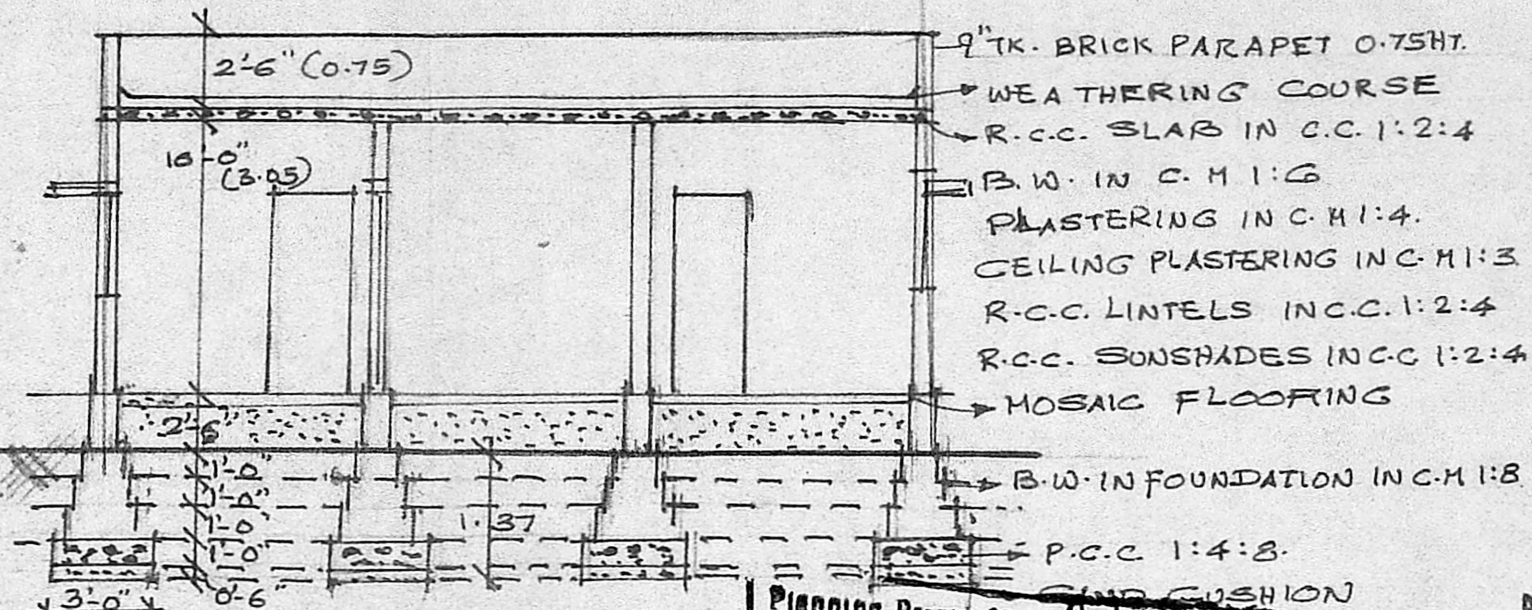


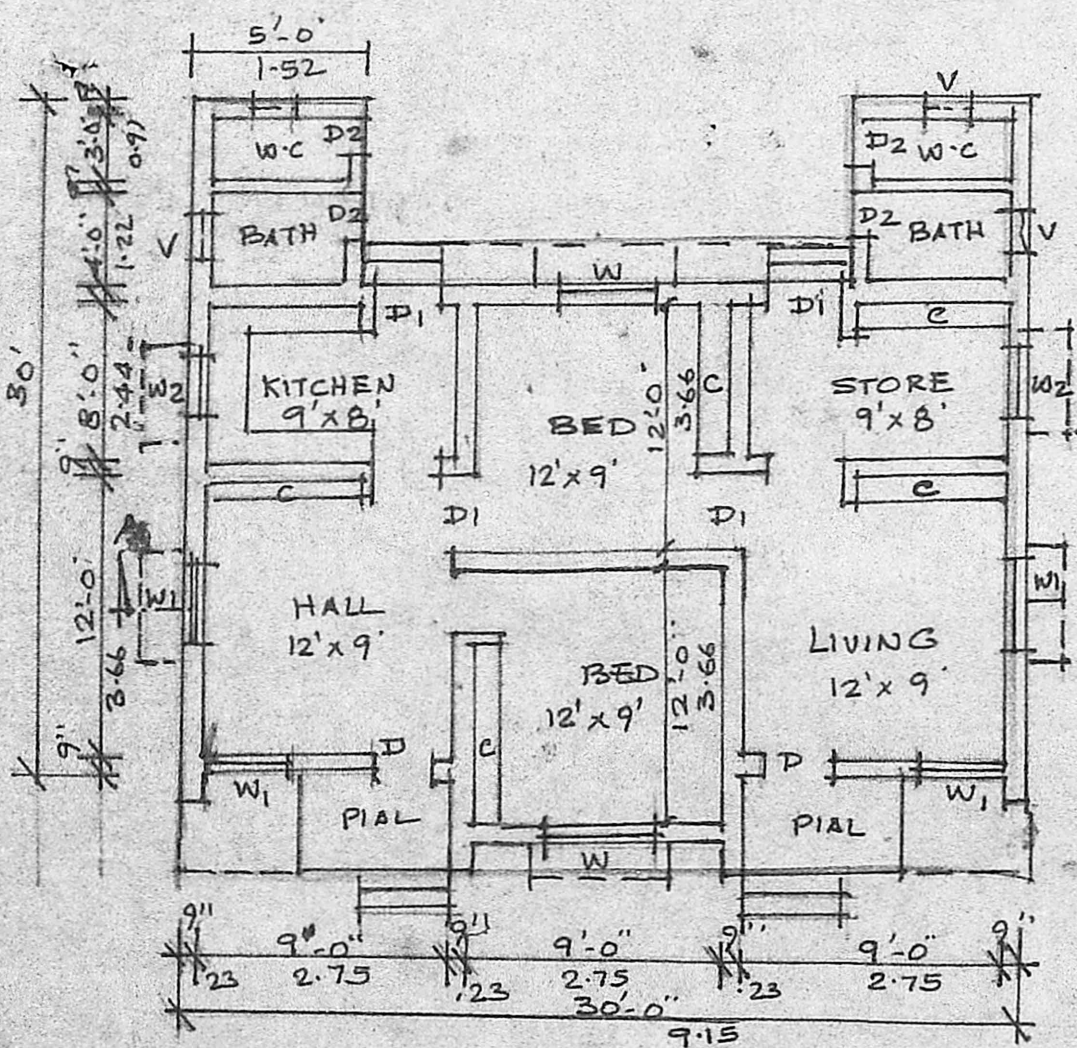
Plan showing the proposed building in plot no 58. Jothi venkata-chalam nagar, s.no. 736/2. madambakkam village, saidapet taluk, chengleput dt., scale : 1" = 8'-0" (1:100)



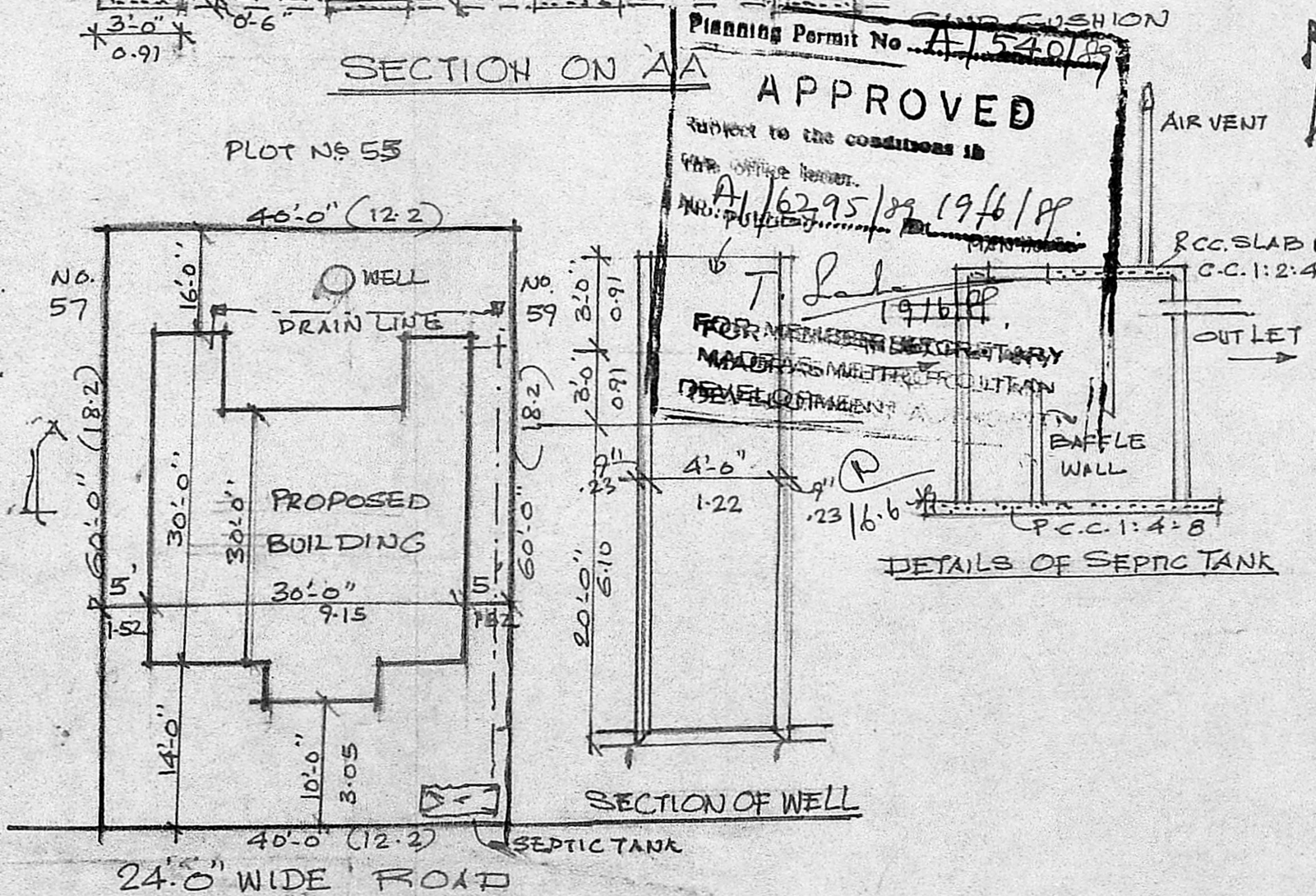
FRONT ELEVATION



SECTION ON AA

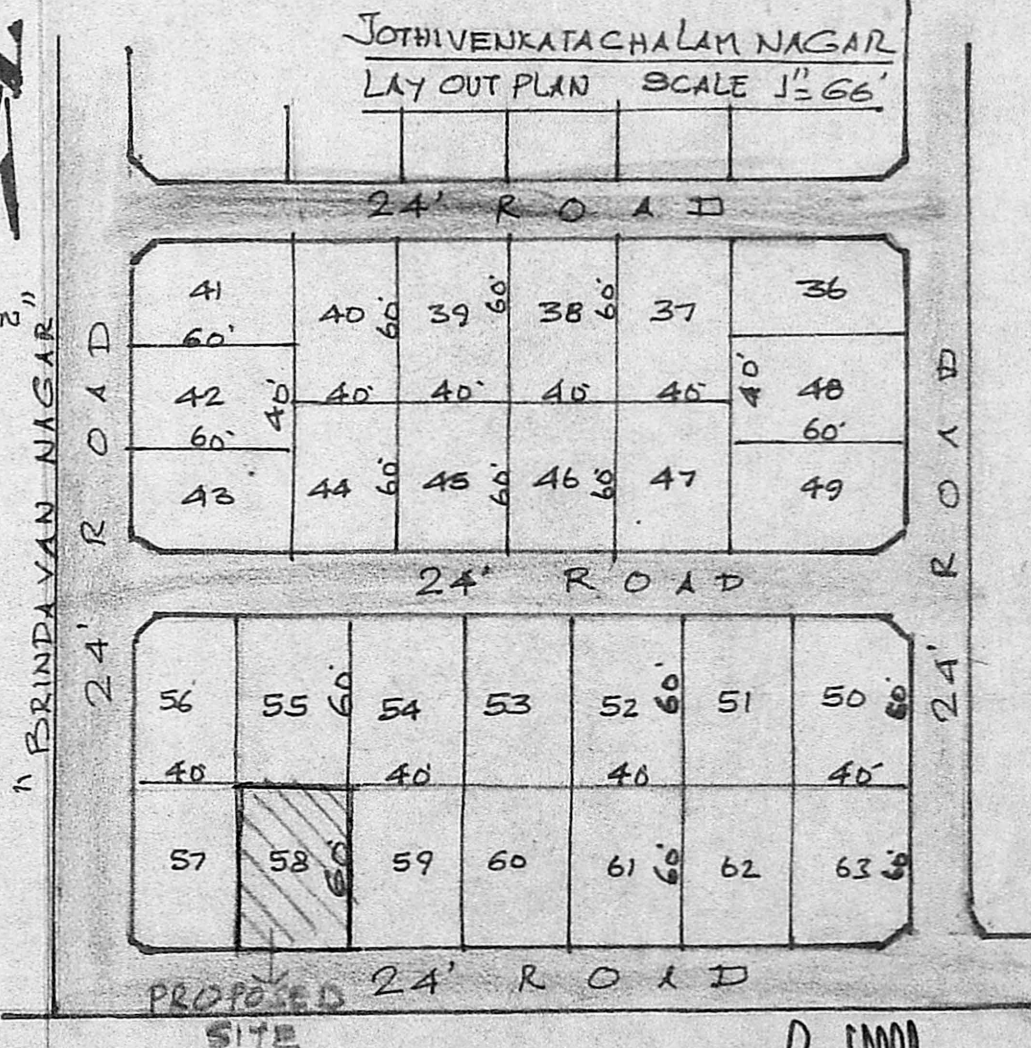


SITE PLAN SCALE 1" = 40'



Planning Permit No. A/1540/89
APPROVED
 Subject to the conditions in the office letter.
 No. A/16295/89 19/6/89
 FOR MEMBERS OF TOWNSHIP
 MADRAS METRO POLICE
 DEVELOPMENT AUTHORITY
 AIR VENT
 R.C.C. SLAB IN C.C. 1:2:4
 OUTLET
 BAFFLE WALL
 P.C.C. 1:4:8
 DETAILS OF SEPTIC TANK

- ☸ REFERENCE
- D: T.W. FLUSH DOOR 3'-0" x 7'-0" (0.91 x 2.17)
 - D1: PANELLED DOOR 3'-0" x 7'-0" (0.91 x 2.17)
 - D2: " 2'-6" x 6'-0" (0.75 x 1.82)
 - W: WINDOW 5'-0" x 4'-6" (1.52 x 1.37)
 - W1: " 4'-0" x 4'-6" (1.22 x 1.37)
 - W2: " 3'-0" x 3'-0" (0.91 x 0.91)
 - V: VENTILATOR 2'-0" x 2'-0" (0.60 x 0.60)
 - C: COP BOARD 3'-0" x 5'-0" (0.91 x 1.52)
- PROPOSED BUILDING
 EXISTING ROADS
 SITE BOUNDARY
 PROPOSED BUILT-UP AREA 800 S.FT. (74.3M²)
 SITE AREA 2400 S.FT. ... 223M².



PROPOSED 24' ROAD SITE

V. Swaminam.
 X SIGNATURE OF OWNER/APPLICANT.

R. Mohan Rao, D.C.E.
 LICENSED SURVEYOR
 CORPORATION OF MADRAS
 LICENSE NO. 14
 AMBATTUR TOWNSHIP
 A. & JOUR MUNICIPALITY
 JONBULI ENGINEER & CONTRACTORS
 Office 15 MADLEY ROAD
 NAGAR, MADRAS-600 017